







Parent project	
Project type	Project
Status sort	Current year started
NARI code	HQ40215
Donor code	SLAM/2019/106
Funds source	ACIAR
Budget	A\$76,907
Project name	Better soil and land information for improving PNG's agricultural production and integrated land use planning - building a revitalised PNGRIS2
Name abbrev	PNGRIS2
Detail	
NARI team lead	Mark Tinah
Project team	William Sirabis, Mark Tinah
Partners	CSIRO
Start date	2023/04/01
End Date	2026/08/31
Intended outcomes	
Planned outputs	
SRF Result area	
Base location	MRC
Project site list	
Percent progress	
Project docs	 Image not found or type unknown
Progress docs	 Image not found or type unknown
Final Report	 Image not found or type unknown
Technical report	 Image not found or type unknown
Other publications	 Image not found or type unknown
Usage / Scaling option docs	 Image not found or type unknown
Comments	
Achievement summary	
Project photos	